








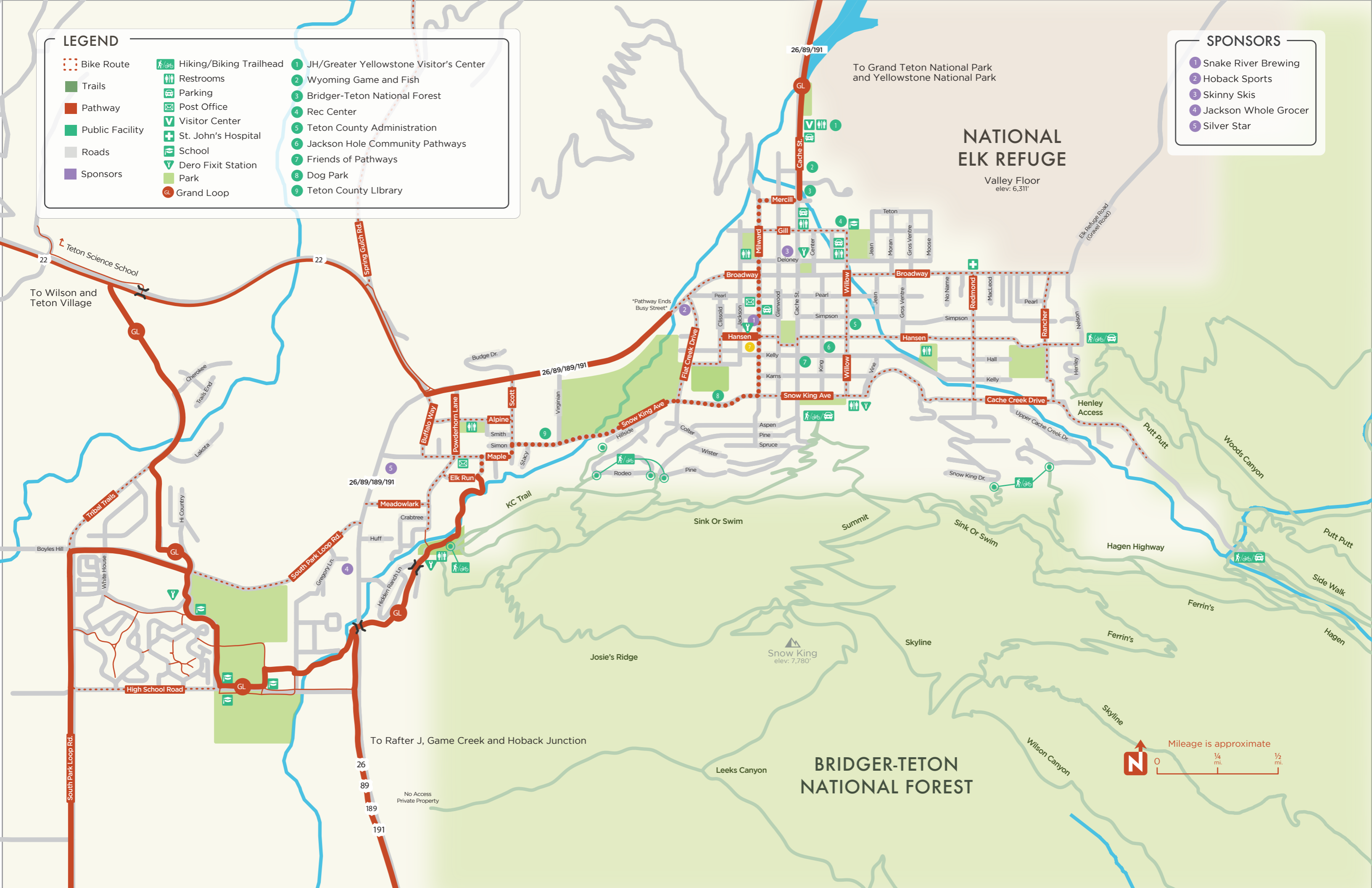


LEGEND

-  Bike Route
-  Trails
-  Pathway
-  Public Facility
-  Roads
-  Sponsors
-  Hiking/Biking Trailhead
-  Restrooms
-  Parking
-  Post Office
-  Visitor Center
-  St. John's Hospital
-  School
-  Dero Fixit Station
-  Park
-  Grand Loop
-  1 JH/Greater Yellowstone Visitor's Center
-  2 Wyoming Game and Fish
-  3 Bridger-Teton National Forest
-  4 Rec Center
-  5 Teton County Administration
-  6 Jackson Hole Community Pathways
-  7 Friends of Pathways
-  8 Dog Park
-  9 Teton County Library

SPONSORS

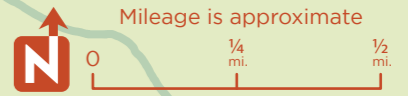
-  1 Snake River Brewing
-  2 Hoback Sports
-  3 Skinny Skis
-  4 Jackson Whole Grocer
-  5 Silver Star



NATIONAL ELK REFUGE

Valley Floor
elev. 6,311'

BRIDGER-TETON NATIONAL FOREST



To Wilson and Teton Village

To Grand Teton National Park and Yellowstone National Park

To Rafter J, Game Creek and Hoback Junction

No Access Private Property

Pathway Ends Busy Street

Mileage is approximate